











# Tellabs® Denmark / Ballerup Facilities

**Ballerup Address:** Tellabs Denmark A/S  
Lautrupvang 3C  
DK-2750 Ballerup – Denmark  
Tel.: +45 44 73 30 00

Driving Instructions from Copenhagen Airport:

**Distance:** 32 km, **Estimated Time:** 25 - 45 minutes depending on time of day and traffic

Direction	Route	Distance	Description
	E20	1.2 km	Follow <b>road E20 towards Odense</b> about 700 m and then <b>Motorway E20</b> about 13.7 km
	E47/E55	16 km	Change to <b>Motorway E47/E55 north</b> about 1.1 km and follow this for about 6.1 km
	E47/E55	22.2 km	Exit the Motorway at <b>Exit no. 23</b> , after 500 m you will find a crossing
		24.4 km	Turn Left at the crossing onto <b>Jyllingevej</b> , carry on for about 1.7 km and continue straight ahead at <b>Frederikssundmotorvejen</b> about 2.3 km
		26.6 km	Change to <b>Motorway O4 nord (north) towards Ballerup</b> about 1000 m
	O4	29.3 km	Follow <b>Motorway O4</b> about 1.7 km and continue straight ahead at <b>Ring 4</b> about 1.1 km
	211	30.5 km	At the second crossing Turn Right onto <b>Ballerup Byvej</b> about 900 m
		31.4 km	Turn Left <b>at the crossroads</b> at <b>Lautrupparken</b> and continue straight ahead about 400 m
		31.8 km	Turn Right at <b>Lautrupvang</b> about 80 m
		31.8 km	Turn Left at <b>Lautrupvang</b> about 100 m, Tellabs is found at no. <b>3C</b> at the end of the road



See next page for details of the Ballerup area

